

**PVG's College Of Engineering & Technology And G K Pate(Wani) Institute
of Management , Pune -09
National Service Scheme (NSS)
Regular Activity 2024-25**

Report

21.06.24: NSS and physical education unit of institute celebrated the National yoga day with participation of about 100 students and staff

29.08.24: NSS volunteer Mr Haibate Jeevan of TE – IT won the first Prize in the District level Marathi Essay competition organized by NSS and SDC of SPPU , & Ramkrushna More Arts , Commerce and Science college Akurdi , Pune -44.

29.08.24: Ms Shreeti Nath TE – Mech participated in the District level Elocution competition organized by NSS and SDC of SPPU , & Ramkrushna More Arts , Commerce and Science college Akurdi , Pune -44.

29.08.24: Ms Nikita Divane TE – Mech participated in the District level Graphity (Bhittichitre) competition organized by NSS and SDC of SPPU , & Ramkrushna More Arts , Commerce and Science college Akurdi , Pune -44.

29.08.24: Ms Bhagyashree Bharati of SE – E&TC participated in the District level English Essay competition organized by NSS and SDC of SPPU , & Ramkrushna More Arts , Commerce and Science college Akurdi , Pune -44.

23.09.24: celebrated NSS day by engaging discussion with volunteers about significant of cleanliness

27.09.24: NSS volunteers done the cleanliness drive under Swachhata hi Seva Abhiyan- 2024

30.09.24: Over 400 students took the Swachata hi Seva pledge

2.10.2024: Swachata hi Seva awareness ralley and swachchata abhiyan at historical place Parvati was conducted with 45 male and 28 female student participation along with 8 faculty members

4.10.24: A guest session on cyber security was conducted by Mr Prasad Raut of Newton's Apple LLP, Pune. Total 63 students from various branches attended the same the session was initiated and conducted by NSS unit.

16.10.24: NSS unit successfully conducted blood donation camp on 16.10.24. This camp was conducted by Bharti hospital and Bharti blood bank. About 62 bottles of blood were collected. And many people utilized facility of eye check up

14.11.24: NSS students created awareness about voting and motivated students to take oath for being responsible voters

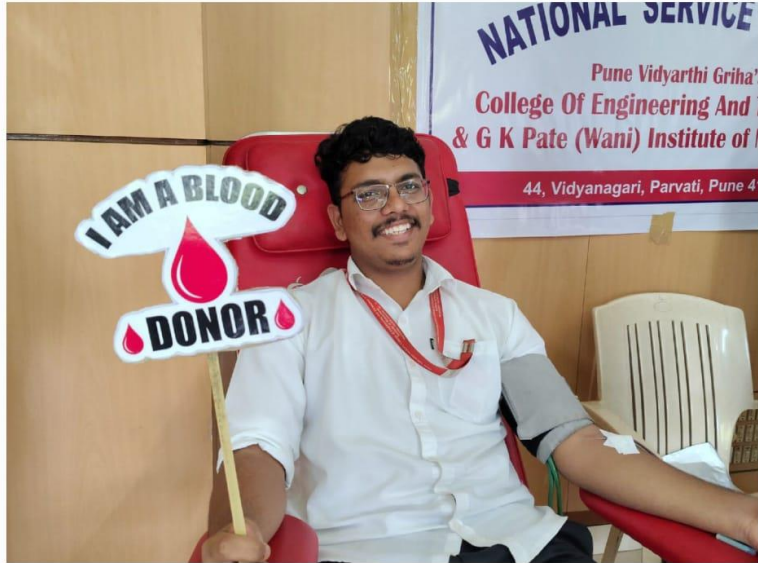
26.11.24: NSS volunteers participated in Samvidhan Ralley. This Ralley was from Ambedkar statue, camp to the Ambedkar Bhavan , Pune station.

18.2.25: NSS volunteers planted 50 plants at Taljai tekadi. The land was suggested by the PMC officials.

19.2.25: Staff co coordinator of NSS and volunteers participated in Shiv Jayanti Ralley from COEP College ground to FC college Students were guided by honorable CM on this occasion.



Pune, Maharashtra, India
Pune Vidyarthi Grihas College Of Engineering And Technology
Vadavdarshan Poorgrasta Vasahat, Parvati Paytha, Pune, Maharashtra
Phone: +91 20 18 490186
Phone: +91 20 73 852523
Date: 03/10/24 10:21 AM GMT +05:30






GPS Map Camera



Pune, Maharashtra, India
Pune Vidhyarthi Grihas College Of Engineering And Technology 26, Nirmal Baug Colony, Sivadarshan Poorgrasta
Vasahat, Parvati Paytha, Pune, Maharashtra 411009, India
Lat 18.490182°
Long 73.852524°
16/10/24 03:19 PM GMT +05:30



GPS Map Camera



Pune, Maharashtra, India
44/1/5, Shiv Darshan Society Rd, Nirmal Baug Colony, Shivdarshan Purgrast Colony, Parvati, Pune,
Maharashtra 411009, India
Lat 18.490206°
Long 73.852347°
16/10/24 01:01 PM GMT +05:30





Pune, Maharashtra, India
FVR3+24P, Nirmal Baug Colony, Sivadarshan Poorgrasta Vasahat, Parvati Paytha, Pune, Maharashtra 411009, India
Lat 18.489952°
Long 73.852782°
27/09/24 08:33 AM GMT +05:30

GPS Map Camera



Pune, Maharashtra, India
पर्वती टेकडी चढण, Parvati Hills, Parvati Paytha, Pune, Maharashtra 411009, India
Lat 18.497493°
Long 73.847831°
02/10/24 09:20 AM GMT +05:30

GPS Map Camera



Maharashtra, India
KATHAL RUKMANI TEMPLE, PARVATI TEMPLE, पार्वती टेकडी चढण, Parvati Hills, Pune, Maharashtra 411009, India
18.97377°
73.847505°
24 09:13 AM GMT +05:30



राष्ट्र, भारत
KATHAL RUKMANI TEMPLE, PARVATI TEMPLE, पार्वती टेकडी चढण, पार्वती हिल्स, पुणे, महाराष्ट्र, भारत
18.97195°
73.847172°
24 08:59 AM GMT +05:30



Maharashtra, India
KATHAL RUKMANI TEMPLE, PARVATI TEMPLE, पार्वती टेकडी चढण, Parvati Hills, Parvati Paytha, Pune, Maharashtra 411009, India
18.97195°
73.8497888°
73.848605°
24 09:31 AM GMT +05:30



Pune, Maharashtra, India
LORD VITTHAL RUKMANI TEMPLE, PARVATI TEMPLE, पर्वती टेकडी चढण, Parvati Hills, Parvati Paytha, Pune,
Maharashtra 411009, India
Lat 18.497377°
Long 73.847505°
02/10/24 09:13 AM GMT +05:30



Pune, Maharashtra, भारत
44/1/5, Shiv Darshan Society Rd, Nirmal Baug Colony, Shivdarshan Purgrast Colony, Parvati, Pune, Maharashtra 411009,
भारत
Lat 18.490199°
Long 73.852356°
04/10/24 03:25 PM GMT +05:30



Pune, Maharashtra, भारत
44/1/5, Shiv Darshan Society Rd, Nirmal Baug Colony, Shivdarshan Purgrast Colony, Parvati, Pune, Maharashtra 411009, भारत
Lat 18.490202°
Long 73.85235°
04/10/24 03:26 PM GMT +05:30

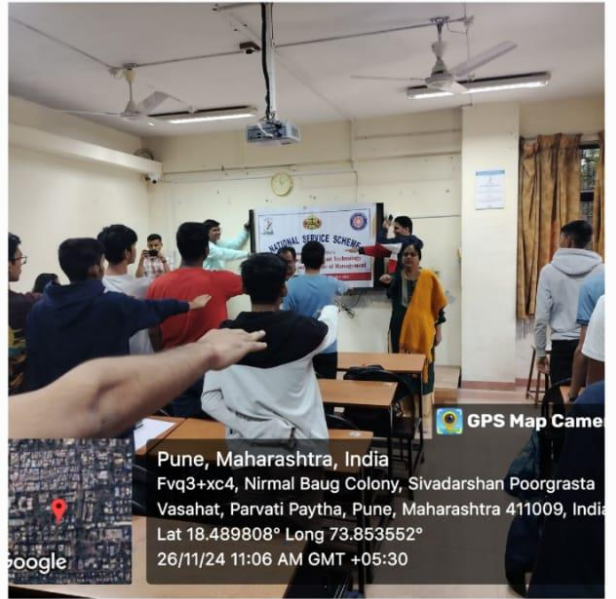


Pune, Maharashtra, India
44/1/5, Shiv Darshan Society Rd, Nirmal Baug Colony, Shivdarshan Purgrast Colony, Parvati, Pune, Maharashtra 411009, India
Lat 18.490013°
Long 73.852355°
23/09/24 04:28 PM GMT +05:30



GPS Map Came

Pune, Maharashtra, India
Fvq3+xc4, Nirmal Baug Colony, Sivadarshan Poorgrasta
Vasahat, Parvati Paytha, Pune, Maharashtra 411009, India
Lat 18.489814° Long 73.853531°
26/11/24 11:06 AM GMT +05:30



GPS Map Came

Pune, Maharashtra, India
Fvq3+xc4, Nirmal Baug Colony, Sivadarshan Poorgrasta
Vasahat, Parvati Paytha, Pune, Maharashtra 411009, India
Lat 18.489808° Long 73.853552°
26/11/24 11:06 AM GMT +05:30



GPS Map Came

Pune, Maharashtra, India
Fvq3+xc4, Nirmal Baug Colony, Sivadarshan Poorgrasta
Vasahat, Parvati Paytha, Pune, Maharashtra 411009, India
Lat 18.489791° Long 73.853529°
26/11/24 11:05 AM GMT +05:30



GPS Map Came

Pune, Maharashtra, India
45/1/44, Nirmal Baug Colony, Sonawane Industrial Area
Tavre Colony, Parvati, Pune, Maharashtra 411009, India
Lat 18.489776° Long 73.853192°
26/11/24 11:01 AM GMT +05:30



Pune, Maharashtra, India
5, Finance Rd, Agarkar Nagar, Pune, Maharashtra 411001, India
Lat 18.524705° Long 73.871258°
26/11/24 09:19 AM GMT +05:30



Pune, Maharashtra, India
9, Centre St, Camp, Pune, Mahara
at 18.518357° Long 73.879114°
26/11/24 08:42 AM GMT +05:30



Pune, Maharashtra, India
Sterling Centre, Office, Aurora Towers, 213, Mg Road,
Opposite Hotel, Camp, Pune, Maharashtra 411001, India
Lat 18.51838° Long 73.879167°
26/11/24 08:43 AM GMT +05:30





Pune, Maharashtra, India
 44/1/5, Shiv Darshan Society Rd, Nirmal Baug Colony, Shivdarshan Purgrast Colony, Parvati, Pune,
 Maharashtra 411009, India
 Lat 18.49007°
 Long 73.852321°
 30/09/24 01:38 PM GMT +05:30

GPS Map Camera



Pune, Maharashtra, India
 Frmq+mfg, Taljai Forest Area, Pune, Maharashtra
 411009, India
 Lat 18.484585° Long 73.837657°
 18/02/2025 09:44 AM GMT +05:30



Pune, Maharashtra, India
 Frmq+mfg, Taljai Forest Area, Pune, Maharashtra
 411009, India
 Lat 18.484439° Long 73.837403°
 18/02/2025 09:22 AM GMT +05:30



Pune, Maharashtra, India
 Frmq+mfg, Taljai Forest Area, Pune, Maharashtra
 411009, India
 Lat 18.484439° Long 73.837403°
 18/02/2025 09:17 AM GMT +05:30



Pune, Maharashtra, India
 Frmq+mfg, Taljai Forest Area, Pune, Maharashtra

